











Data Sources:
Coles Brook Preserve Boundary:
The Nature Conservancy v. 2.2025
Water Features: Mass DEP v. 12/2019

- | | |
|---|--|
|  HIKING ROUTE (1.2 MILES)
Compacted natural materials |  PARKING LOT |
|  OPDMD ACCESS ROUTE (0.6 MILES) |  TRAILHEAD/KIOSK |
|  BRIDGE |  POINTS OF INTEREST |
|  WETLANDS |  INFO SIGN & BENCH |

