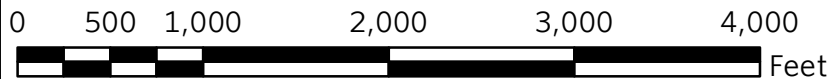


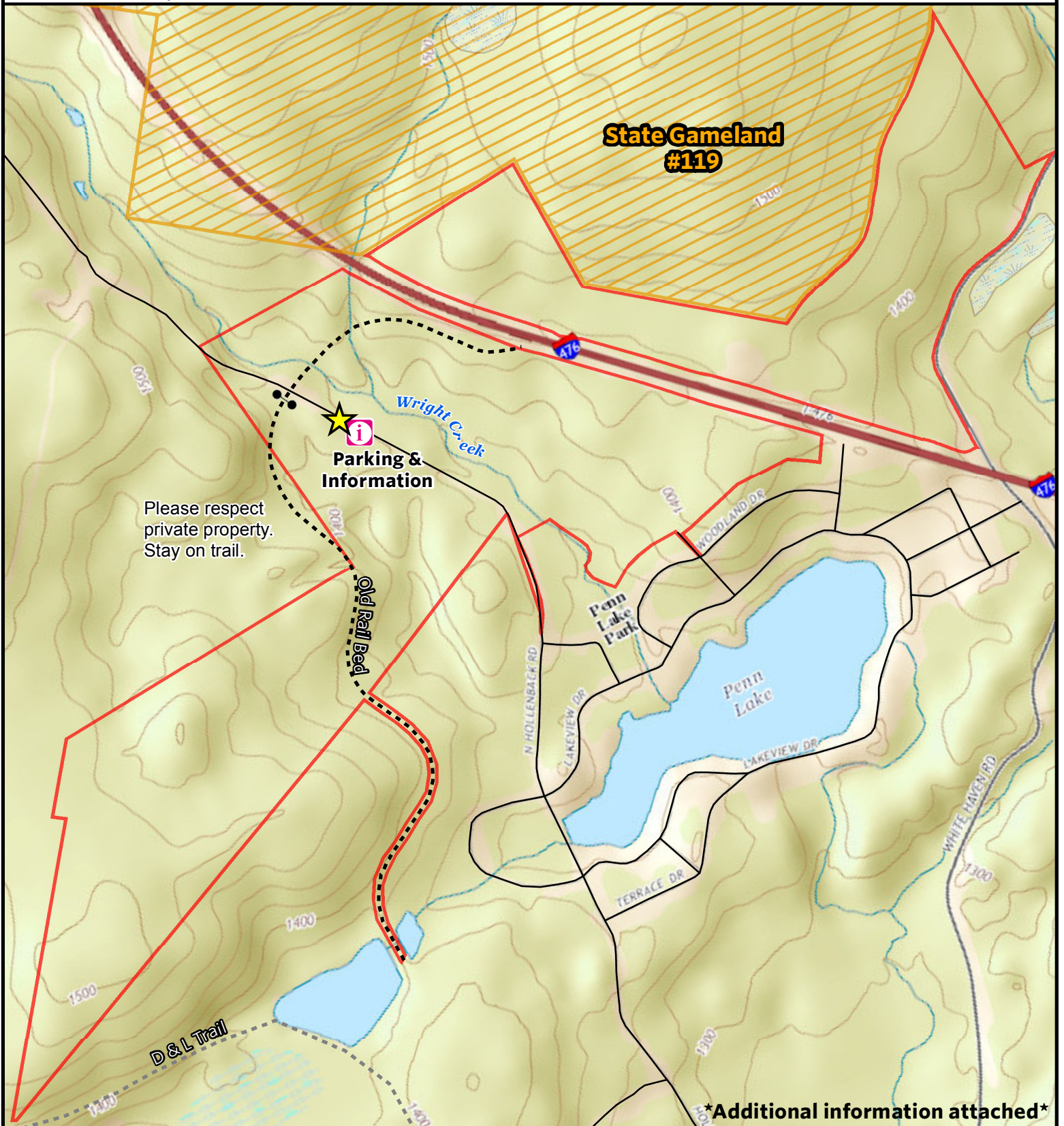
Additional information attached

-  PA Game Commission
-  Parking/Kiosk Location
-  The Nature Conservancy
-  Wetland







April 2018



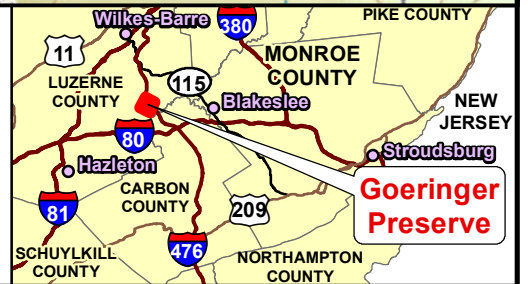


Additional information attached

	PA Game Commission		Parking/Kiosk Location
	The Nature Conservancy		
	Wetland		

0 500 1,000 2,000 3,000 4,000 Feet

April 2018



Goeringer Preserve at Arbutus Peak (Luzerne County)

Location: 390 acres contiguous with Gamelands 119 in Luzerne County is open for public hunting in cooperation with the Pennsylvania Game Commission, DMAP #2443, WMU #3D

Directions: *From I-80 Eastbound:* get off I-80 at Exit 273 (White Haven--940). Turn left at the end of the ramp onto Church Street. Continue on Church Street for .3 miles and turn right onto Berwick Street (following signs for 940). Go .2 miles and take the third left onto Towanda Street. (If you go over the bridge, you've missed the turn.) Stay on Towanda Street Chestnut Street/ Middleburg Road/Cross Drive for almost four miles. Turn left onto Hollenback Road when you see the large quarry on your right. Stay on Hollenback Road through the Penn Lake community. Once the paved road ends, continue on Hollenback for .5 miles. See small pull-off area on your left for parking. Old railroad bed trail begins just down the road from the parking pull-off. *From I-80 Westbound:* get off I-80 at Exit 273 (White Haven -940). Turn right at end of ramp onto Church Street. Continue from directions above.

This property is enrolled in the Deer Management Assistance Program. (DMAP) DMAP is operated by the Pennsylvania Game Commission. Their website is <https://www.pgc.pa.gov>

For more information and questions call 570-643-7922 or www.nature.org/pahunting